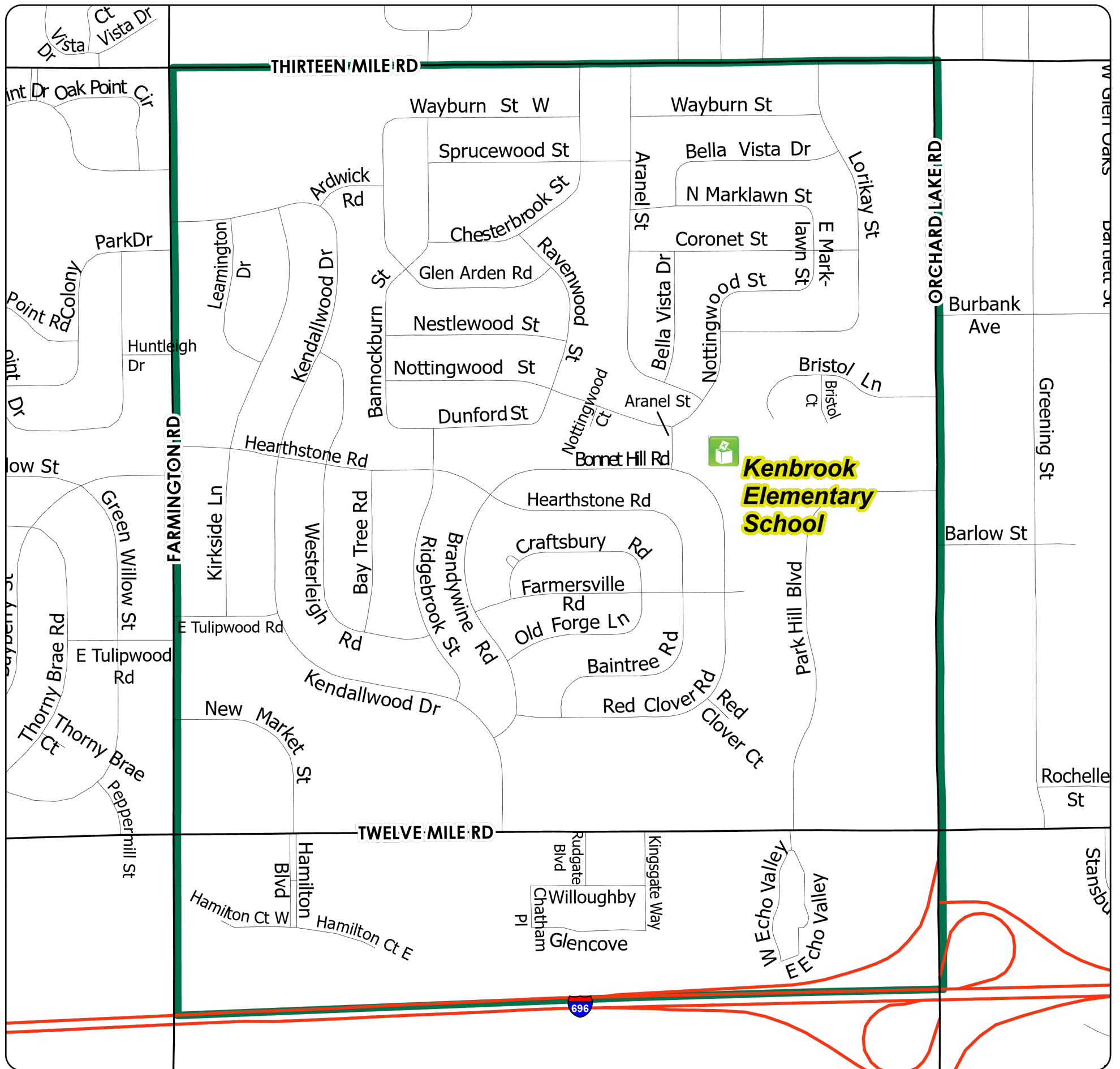




Voting Precinct 10

City of Farmington Hills, Michigan



Map Legend

-  Voting Location
-  Voting Precinct Boundary

Precinct Streets

W 12 MILE RD (Portion)	FARMINGTON RD (Portion)	RED CLOVER CT
W 13 MILE RD (Portion)	GLEN CV	RED CLOVER RD
ARANEL ST	GLENARDEN ST	RIDGEBROOK RD
ARDWICK RD	HAMILTON CT	RUDGATE BLVD
BAINTREE RD	HEARTHSTONE RD	SPRUCEWOOD ST
BANNOCKBURN ST	KENDALLWOOD DR	TULIPWOOD RD
BAY TREE RD	KINGSGATE WAY	W WAYBURN ST
BELLA VISTA DR	KIRKSIDE LN	WAYBURN ST
BONNET HILL RD	LEAMINGTON DR	WESTERLEIGH RD
BRANDYWINE RD	LORIKAY ST	WILLOUGHBY RD
BRISTOL CT	N MARKLAWN ST	
BRISTOL LN	E MARKLAWN ST	
CHATHAM PL	NESTLEWOOD ST	
CHESTERBROOK ST	NEW MARKET RD	
CORONET DR	NOTTINGWOOD CT	
CRAFTSBURY RD	NOTTINGWOOD ST	
DUNFORD ST	OLD FORGE LN	
E ECHO VLY	ORCHARD LAKE RD (Portion)	
W ECHO VLY	PARKHILL ST	
FARMERSVILLE RD	RAVENWOOD ST	



SOURCES: City of Farmington Hills GIS, 2020
City Clerk's Office, 2020
Oakland County GIS, 2020

DISCLAIMER: Although the information provided by this map is believed to be reliable, its accuracy is not warranted in any way. The City of Farmington Hills assumes no liability for any claims arising from the use of this map.

