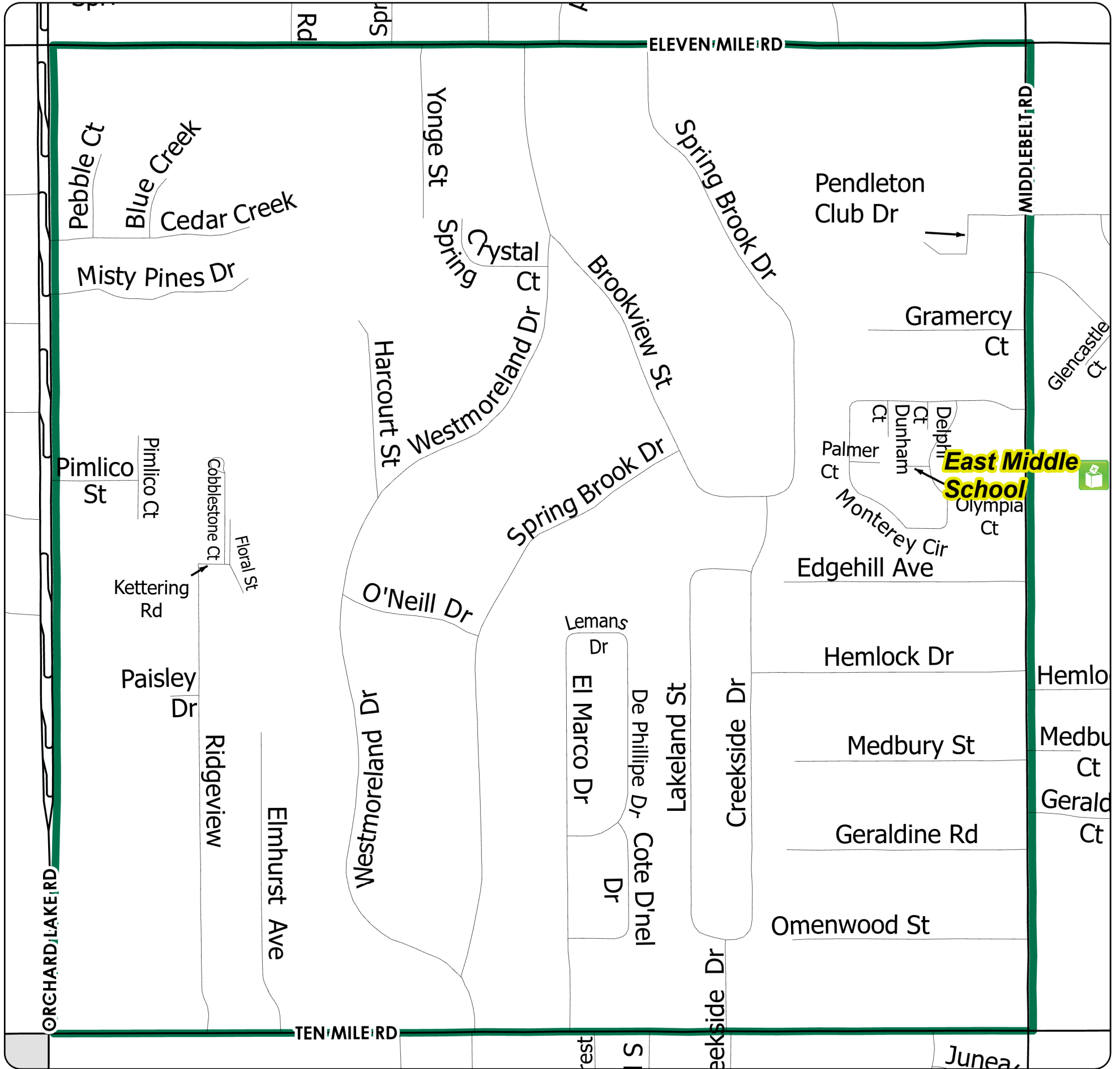




Voting Precinct 18

City of Farmington Hills, Michigan



Map Legend

-  Voting Location
-  Voting Precinct Boundary

Precinct Streets

W 10 MILE RD (Portion)	LAKELAND ST
W 11 MILE RD (Portion)	LEMANS DR
BLUE CREEK CT	MEDBURY ST
BROOKVIEW ST	MIDDLEBELT RD (Portion)
CEDAR CREEK DR	MISTY PINES DR
COBBLESTONE CT	MONTEREY CIR
COTE D NEL DR	OLYMPIA CT
CREEKSIDE DR	OMENWOOD AVE
CRYSTAL SPRINGS CT	ONEILL AVE
DE PHILLIPE DR	ORCHARD LAKE RD (Portion)
DELPHI CT	PALMER CT
DUNHAM CT	PEBBLE CT
EDGEHILL AVE	PENDLETON CLUB DR
EL MARCO DR	PIMLICO CT
ELMHURST AVE	RIDGEVIEW DR
FLORAL ST	SPRINGBROOK DR
GERALDINE RD	WESTMORELAND DR
GRAMERCY CT	YONGE ST
HARCOURT ST	
HEMLOCK AVE	



SOURCES: City of Farmington Hills GIS, 2020
City Clerk's Office, 2020
Oakland County GIS, 2020

DISCLAIMER: Although the information provided by this map is believed to be reliable, its accuracy is not warranted in any way. The City of Farmington Hills assumes no liability for any claims arising from the use of this map.

