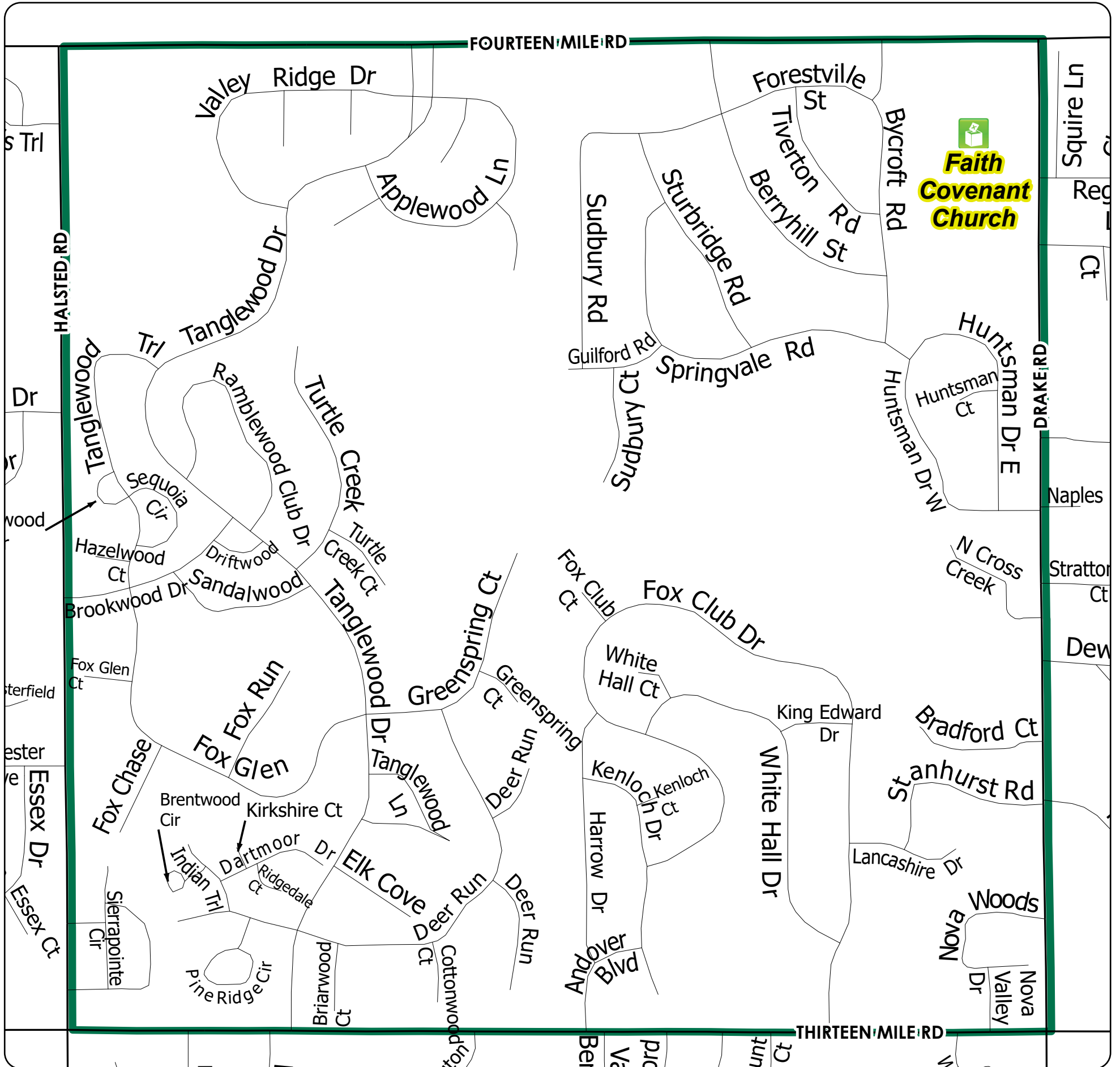




# Voting Precinct 4

## City of Farmington Hills, Michigan



### Map Legend

-  Voting Location
-  Voting Precinct Boundary

### Precinct Streets

W 13 MILE RD (Portion)	FOX CLUB CT	RAMBLEWOOD CLUB DR
W 14 MILE RD (Portion)	FOX GLEN CT	RIDGEDALE CT
ANDOVER BLVD	GREENSPRING ST	SANDALWOOD
APPLEWOOD LN	GUILFORD ST	SEQUOIA CIR
BERRYHILL ST	HALSTED RD (Portion)	SIERRA POINT CIR
BRENTWOOD CIR	HARROW DR	SPRINGVALE ST
BRIARWOOD CT	HAZELWOOD CT	STANHURST RD
BROOKWOOD ST	HUNTSMAN DR W	STURBRIDGE ST
BYCROFT ST	HUNTSMAN DR E	SUDBURY ST
COTTONWOOD CT	HUNTSMAN CT	SUDBURY CT
CROSS CRK N	INDIAN TRL	TANGLEWOOD DR
DARTMOOR DR	KENLOCH CT	TANGLEWOOD LN
DEER RUN	KENLOCH DR	TANGLEWOOD TRL
DRAKE RD (Portion)	KING EDWARD DR	TIVERTON ST
DRIFTWOOD	KIRKSHIRE CT	TURTLE CRK
ELK CV	LANCASHIRE DR	TURTLE CREEK CT
FORESTVILLE ST	MAPLEWOOD CIR	VALLEY RIDGE DR
FOX RUN	NOVA VALLEY DR	WHITE HALL DR
FOX CHASE	NOVA WOODS DR	WHITE HALL CT
FOX CLUB DR	PINE RIDGE CIR	



**SOURCES:** City of Farmington Hills GIS, 2020  
City Clerk's Office, 2020  
Oakland County GIS, 2020

**DISCLAIMER:** Although the information provided by this map is believed to be reliable, its accuracy is not warranted in any way. The City of Farmington Hills assumes no liability for any claims arising from the use of this map.

